

MAP 1

Description:
 Digital Landscape Model (DLM)
 Publisher / Source:
 Ordnance Survey Ireland (OSI)
 Data Source / Reference:
 PRIME2
 File Format:
 Autodesk AutoCAD (DWG_R2013)
 File Name:
 v_50252302_1.dwg

Clip Extent / Area of Interest (AOI):
 LLX,LLY= 715429.3544,740502.4063
 LRX,LRX= 716259.3544,740502.4063
 ULX,ULY= 715429.3544,741117.4063
 URX,URY= 716259.3544,741117.4063
 Projection / Spatial Reference:
 Projection= IRENET95_Irish_Transverse_Mercator
 Centre Point Coordinates:
 X,Y= 715844.3544,740809.9063
 Reference Index:
 Map Series | Map Sheets
 1:2,500 | 3131-B
 1:2,500 | 3064-C
 1:2,500 | 3132-A
 1:2,500 | 3063-D

Data Extraction Date:
 Date= 23-Feb-2022
 Source Data Release:
 DCMLS Release V1.149.113
 Product Version:
 Version= 1.4
 License / Copyright:
 Ordnance Survey Ireland 'Terms of Use' apply.
 Please visit 'www.osi.ie/about/terms-conditions'.

MAP 2

Description:
 Digital Landscape Model (DLM)
 Publisher / Source:
 Ordnance Survey Ireland (OSI)
 Data Source / Reference:
 PRIME2
 File Format:
 Autodesk AutoCAD (DWG_R2013)
 File Name:
 v_50252302_2.dwg

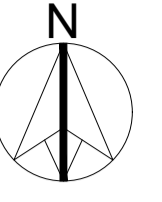
Clip Extent / Area of Interest (AOI):
 LLX,LLY= 716220.3332,740537.3438
 LRX,LRX= 717050.3332,740537.3438
 ULX,ULY= 716220.3332,741152.3438
 URX,URY= 717050.3332,741152.3438
 Projection / Spatial Reference:
 Projection= IRENET95_Irish_Transverse_Mercator
 Centre Point Coordinates:
 X,Y= 716635.3332,740844.8438
 Reference Index:
 Map Series | Map Sheets
 1:1,000 | 3132-02
 1:2,500 | 3064-C
 1:2,500 | 3132-A

Data Extraction Date:
 Date= 23-Feb-2022
 Source Data Release:
 DCMLS Release V1.149.113
 Product Version:
 Version= 1.4
 License / Copyright:
 Ordnance Survey Ireland 'Terms of Use' apply.
 Please visit 'www.osi.ie/about/terms-conditions'.

© Ordnance Survey Ireland, 2022
 Compiled and published by Ordnance Survey Ireland, Phoenix Park, Dublin 8, Ireland.
 Unauthorised reproduction infringes Ordnance Survey Ireland and Government of Ireland copyright.
 All rights reserved. No part of this publication may be copied, reproduced or transmitted in any form or by any means without the prior written permission of the copyright owners.
 The representation on this map of a road, track or footpath is not evidence of the existence of a right of way.
 Ordnance Survey maps never show legal property boundaries, nor do they show ownership of physical features.
 © Suirbhéireacht Ordánais Éireann, 2022
 Arna thionsú agus arna fhoilsiú ag Suirbhéireacht Ordánais Éireann, Páirc an Fhionnshúisce, Baile Átha Cliath 8, Éire.
 Sáralonn atáirgeadh neamhúdarthaí cóipcheart Shuirbhéireacht Ordánais Éireann agus Rialtas na hÉireann.
 Gach cead ar cosnamh. Ní ceadmhach aon chuid den fhoilseachán seo a chóipeáil, a atáirgeadh nó a tharscrú in aon fhoirm ná ar aon bhealach gan cead i scríbhinn roimh ré ó úinéirí an chóipchirt.
 Ní hionann bóthar, bealach nó cosán a bheith ar an léarscáil seo agus fanaisé ar chead síl.
 Ní thaispeánann léarscáil de chuid Ordánais Shuirbhéireacht na hÉireann teorann phointí deathúil de mhaoin riath, ná úinéireacht de ghnéithe fhisiciúla.

SITE LOCATION MAP

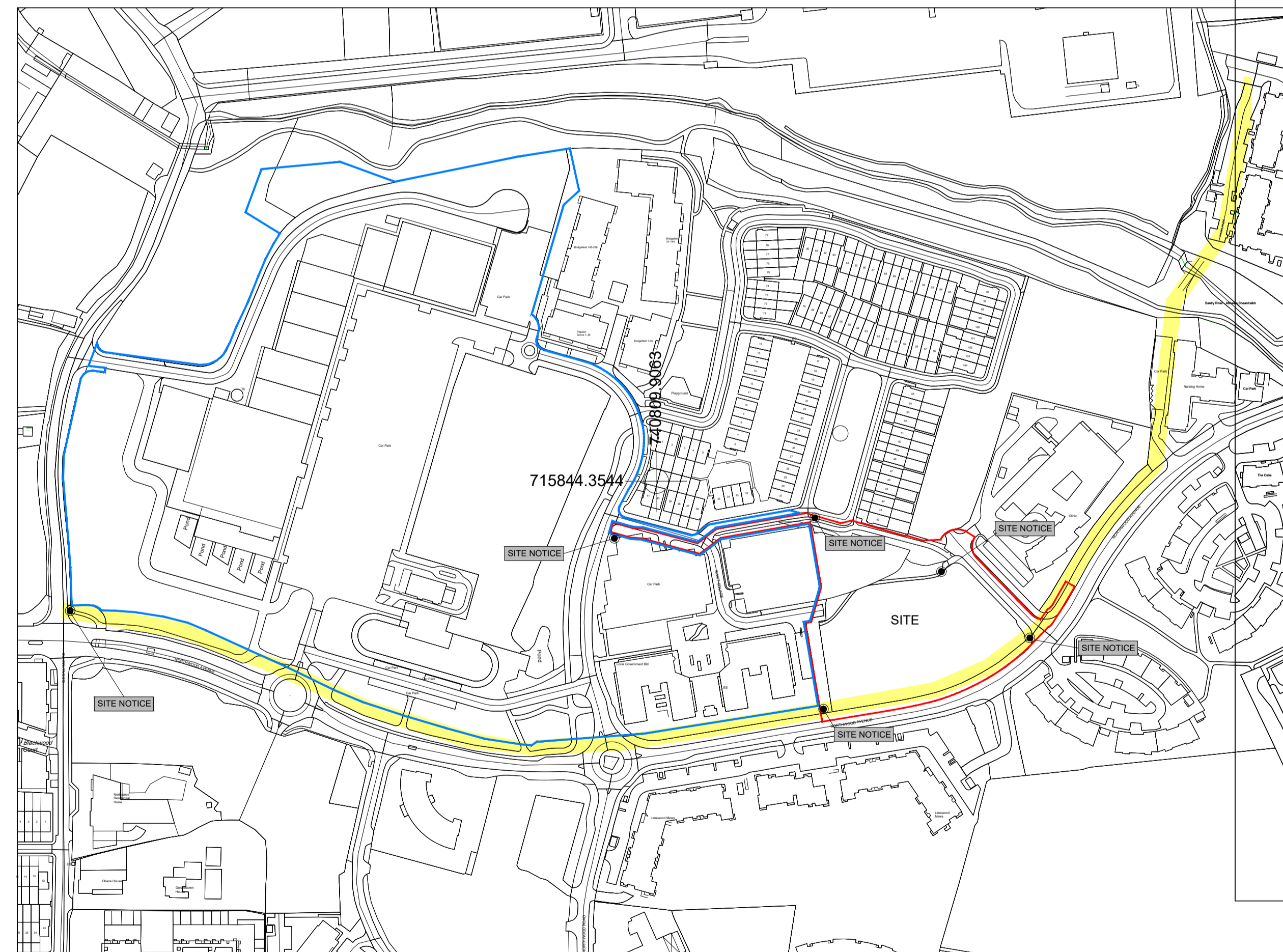
REPRODUCED UNDER LICENCE NO.
 CYAL50250518
 COPYRIGHT ORDNANCE SURVEY IRELAND



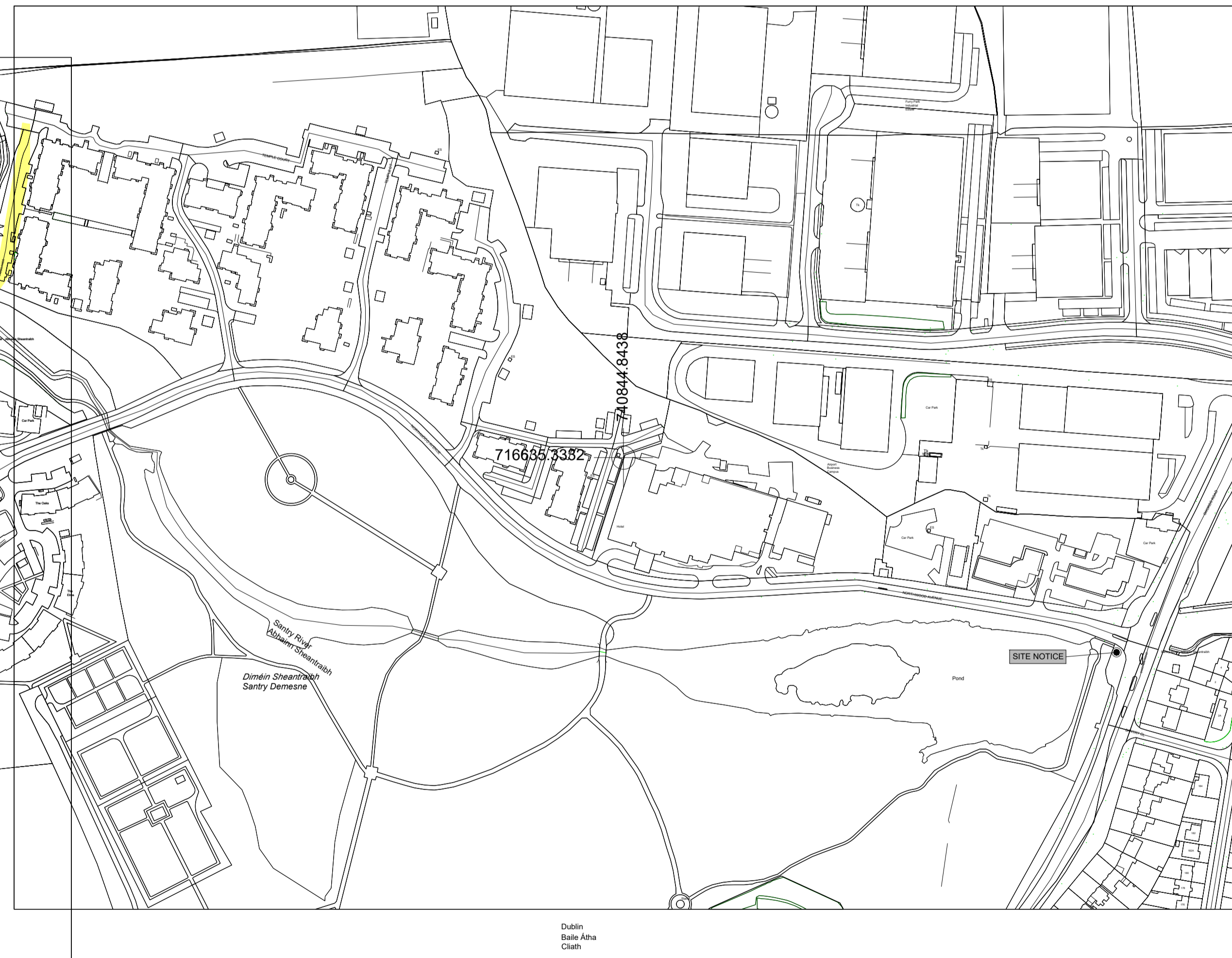
LEGEND

- SITE BOUNDARY OF PLANNING APPLICATION
- LANDS UNDER CONTROL OF THE LAND OWNER
- WAYLEAVE
- SITE NOTICE
- LOCATION OF SITE NOTICES : TOTAL NO.7

MAP 1



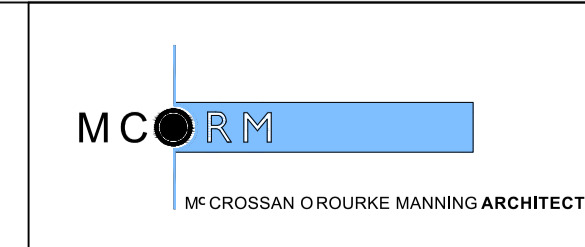
MAP 2



NOTES:
 DO NOT SCALE FROM DRAWINGS. WORK TO FIGURED DIMENSIONS ONLY. ARCHITECT TO BE NOTIFIED OF ALL DISCREPANCIES.

SHD STAGE 3

REVISIONS		
DATE	DESCRIPTION	No.



PROJECT TITLE: WHITEHAVEN SHD	DATE: Feb' 22	DRAWN BY: SM-DG
DRAWING TITLE: SITE LOCATION MAP	SCALE: 1:2500@A1	REVISION:
Overall	JOB NO: 14030.9	DRAWING NO: PL100
1 Grantham Street, Dublin 8, D08 A8P9, Ireland. Tel: 01-4788700 Fax: 01-4788711 E-Mail: smc@mcorm.com		